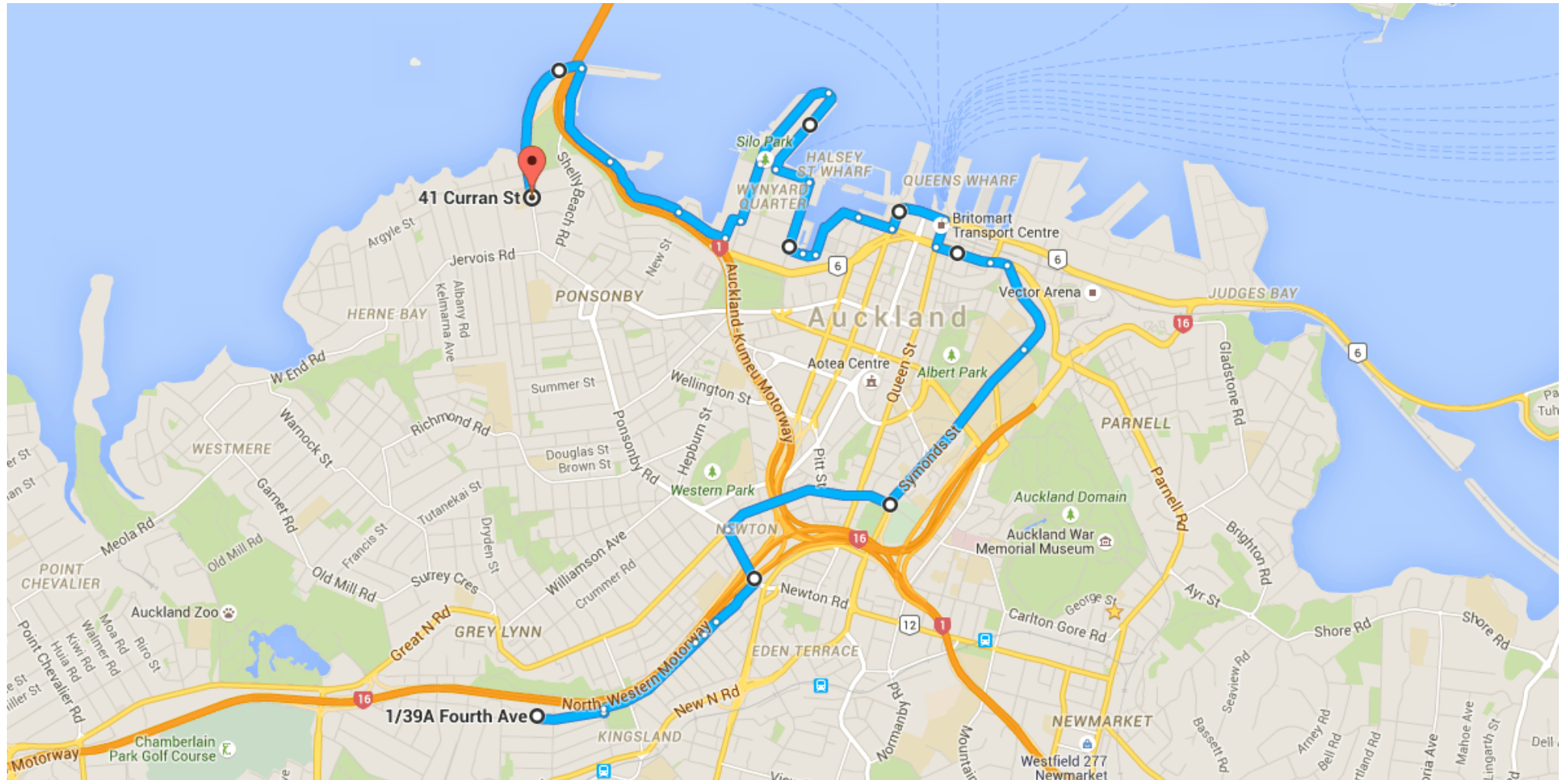















Directions from 1/39A Fourth Ave to 41 Curran St




○ 1/39A Fourth Ave  
Kingsland, Auckland 1021

Use caution - may involve errors or sections not suited for bicycling


1. Head **east** on **Fourth Ave** toward **Kingsland Ave**  
 400 m
2. Turn **left**  
 29 m
3. Turn **right**  
 700 m
4. Continue onto **Bright St**  
 75 m
5. Slight **left** toward **Takau St**  
 98 m
6. Continue onto **Takau St**  
 350 m
7. Turn **left** toward **Newton Rd**  
 12 m
8. Turn **left** onto **Newton Rd**  
 350 m
9. Turn **right** onto **Karangahape Rd**  
 1.0 km
10. Turn **left** onto **Symonds St**  
 1.2 km
11. Continue onto **Anzac Ave**  
 600 m
12. Turn **left** onto **Beach Rd**  


- 13. Continue onto **Customs St E**


---

110 m
- 14. Turn **right** onto **Queen St**


---

350 m
- 14. Turn **right** onto **Queen St**


---

170 m
- 15. Turn **left** onto **Quay St/Urban Route 6**


---

250 m
- 15. Turn **left** onto **Quay St/Urban Route 6**


---

250 m
- 16. Slight **left** onto **Lower Hobson St**


---

23 m
- 16. Slight **left** onto **Lower Hobson St**


---

23 m
- 17. Slight **left** to stay on **Lower Hobson St**


---

130 m
- 17. Slight **left** to stay on **Lower Hobson St**


---

130 m
- 18. Turn **right** onto **Customs St W**


---

220 m
- 18. Turn **right** onto **Customs St W**


---

220 m
- 19. Turn **right** toward **Viaduct Harbour Ave**


---

4 m
- 19. Turn **right** toward **Viaduct Harbour Ave**


---

4 m
- 20. Turn **left** toward **Viaduct Harbour Ave**


---

400 m
- 20. Turn **left** toward **Viaduct Harbour Ave**


---

400 m
- 21. Turn **right** toward **Viaduct Harbour Ave**


---

77 m
- 21. Turn **right** toward **Viaduct Harbour Ave**


---

77 m
- 22. Turn **left** toward **Viaduct Harbour Ave**


---

7 m
- 22. Turn **left** toward **Viaduct Harbour Ave**


---

7 m
- 23. Turn **right** onto **Viaduct Harbour Ave**


---

93 m
- 23. Turn **right** onto **Viaduct Harbour Ave**


---

93 m
- 24. Turn **right** onto **Halsey St**


---

- 25. Continue onto **Jellicoe St**


---

400 m
- 26. Turn **right** onto **Brigham St**


---

220 m
- 27. Continue onto **Hamer St**


---

550 m
- 28. Continue onto **Beaumont St**


---

600 m
- 29. Turn **right** onto **Westhaven Dr**


---

350 m
- 30. Turn **right** to stay on **Westhaven Dr**


---

180 m
- 31. Turn **right**


---

300 m
- 32. Continue onto **Westhaven Dr**

---

550 m
- 33. At the roundabout, take the **2nd** exit onto **Curran St**

---

700 m
- **41 Curran St**

---

1.0 km

Herne Bay, Auckland 1011

These directions are for planning purposes only. You may find that construction projects, traffic, weather, or other events may cause conditions to differ from the map results, and you should plan your route accordingly. You must obey all signs or notices regarding your route.